
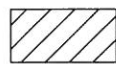


SEE SHEET 2 OF 4



### LOCATION MAP

-  COUNTY/CITY BOUNDARY
-  AREA OF WORK

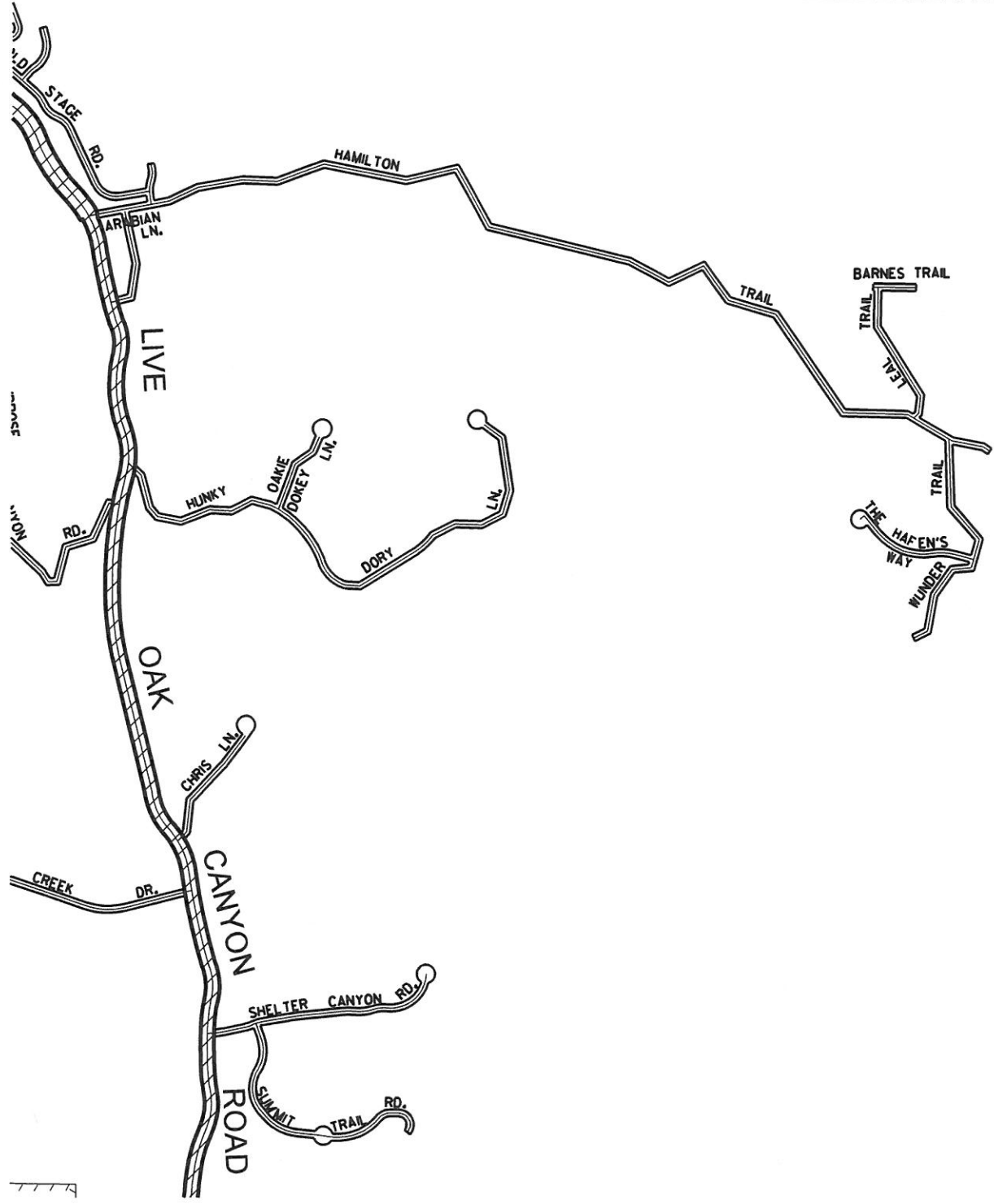
OC PUBLIC WORKS

## LIVE OAK CANYON ROAD

FROM EL TORO ROAD/SANTIAGO CANYON ROAD TO O'NEILL REGIONAL PARK ENTRANCE

WORK ORDER NO.: SHEET 1 OF 4  
 TG MAP: 862 G4, H4, H3, J3, J4, J5, J6  
 SCALE: NTS 863 A5, A6, A7: 893 A1

SHEET 1 OF 4



SEE SHEET 3 OF 4



### LOCATION MAP

 AREA OF WORK

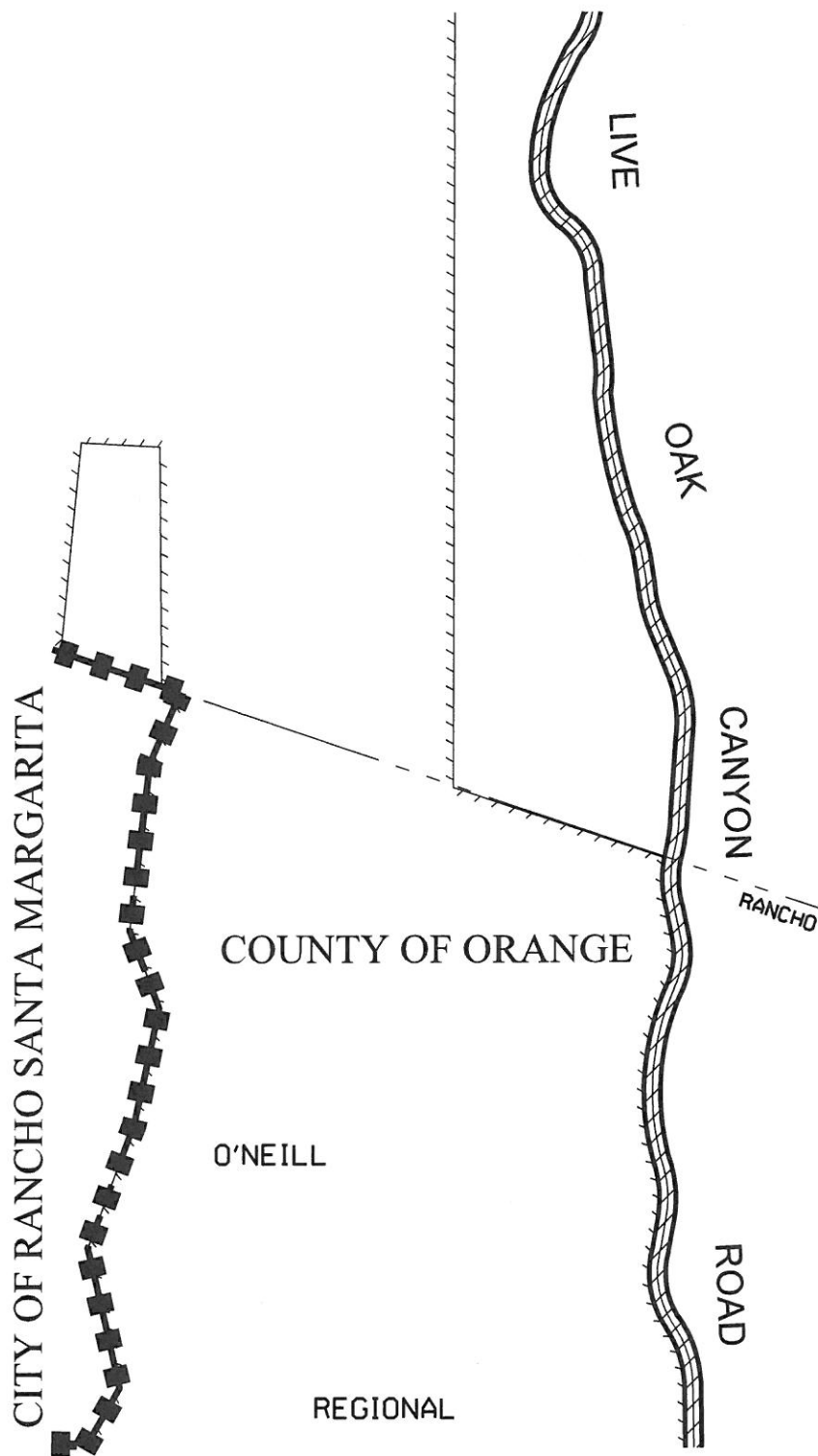
OC PUBLIC WORKS

## LIVE OAK CANYON ROAD

FROM EL TORO ROAD/SANTIAGO CANYON ROAD TO O'NEILL REGIONAL PARK ENTRANCE

WORK ORDER NO.: SHEET 2 OF 4  
 TG MAP: 862 G4, H4, H3, J3, J4, J5, J6  
 SCALE: NTS 863 A5, A6, A7; 893 A1

SEE SHEET 2 OF 4



SEE SHEET 4 OF 4



### LOCATION MAP

■ ■ ■ COUNTY/CITY BOUNDARY

▨ AREA OF WORK

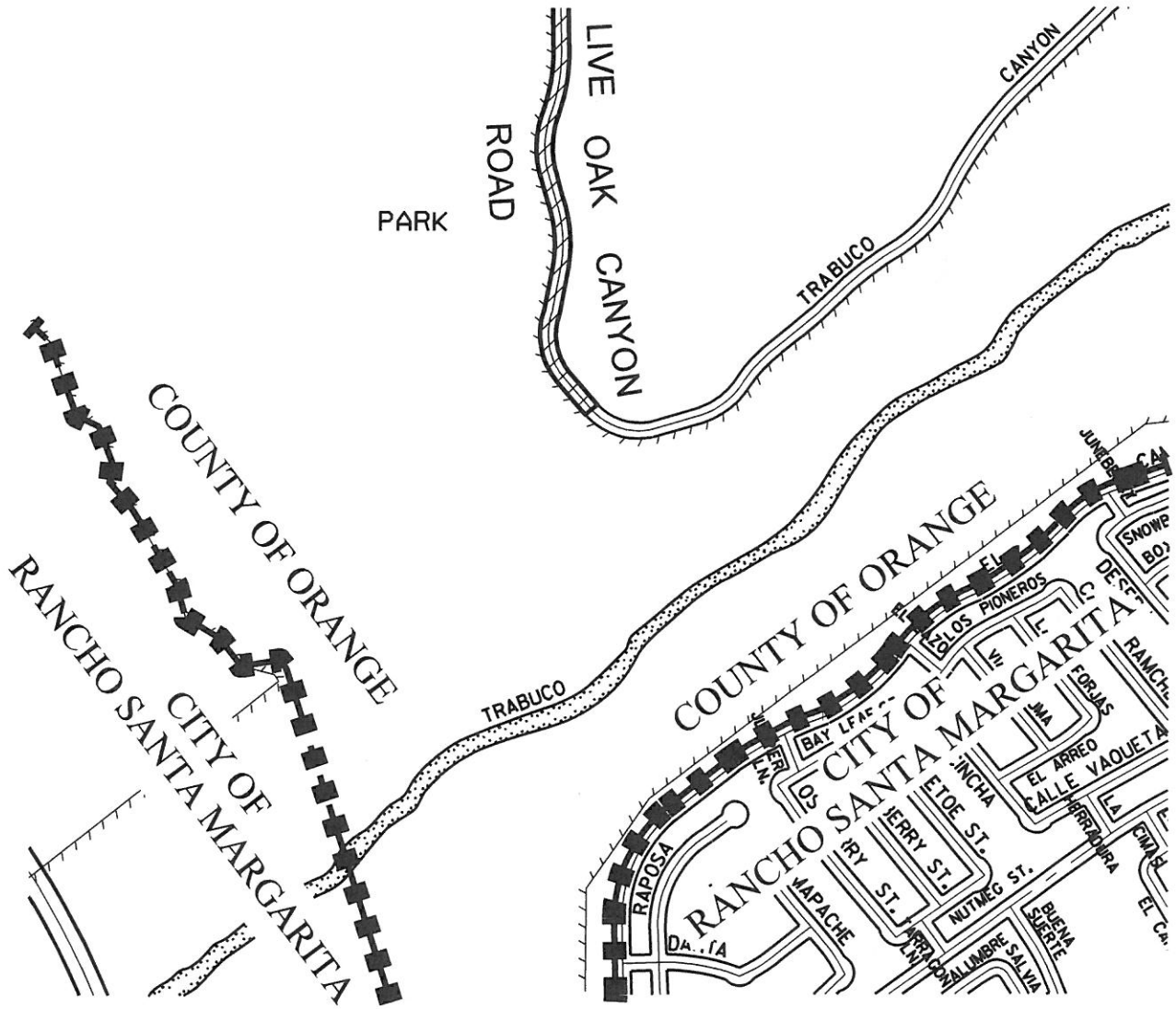
OC PUBLIC WORKS

## LIVE OAK CANYON ROAD

FROM EL TORO ROAD/SANTIAGO CANYON ROAD TO O'NEILL REGIONAL PARK ENTRANCE

WORK ORDER NO.: SHEET 3 OF 4  
 TG MAP: 862 G4, H4, H3, J3, J4, J5, J6  
 SCALE: NTS 863 A5, A6, A7; 893 A1

SEE SHEET 3 OF 4



### LOCATION MAP

■ ■ ■ COUNTY/CITY BOUNDARY

▨ AREA OF WORK

OC PUBLIC WORKS

## LIVE OAK CANYON ROAD

FROM EL TORO ROAD/SANTIAGO CANYON ROAD TO O'NEILL REGIONAL PARK ENTRANCE

WORK ORDER NO.: SHEET 4 OF 4  
 TG MAP: 862 G4, H4, H3, J3, J4, J5, J6  
 SCALE: NTS 863 A5, A6, A7; 893 A1